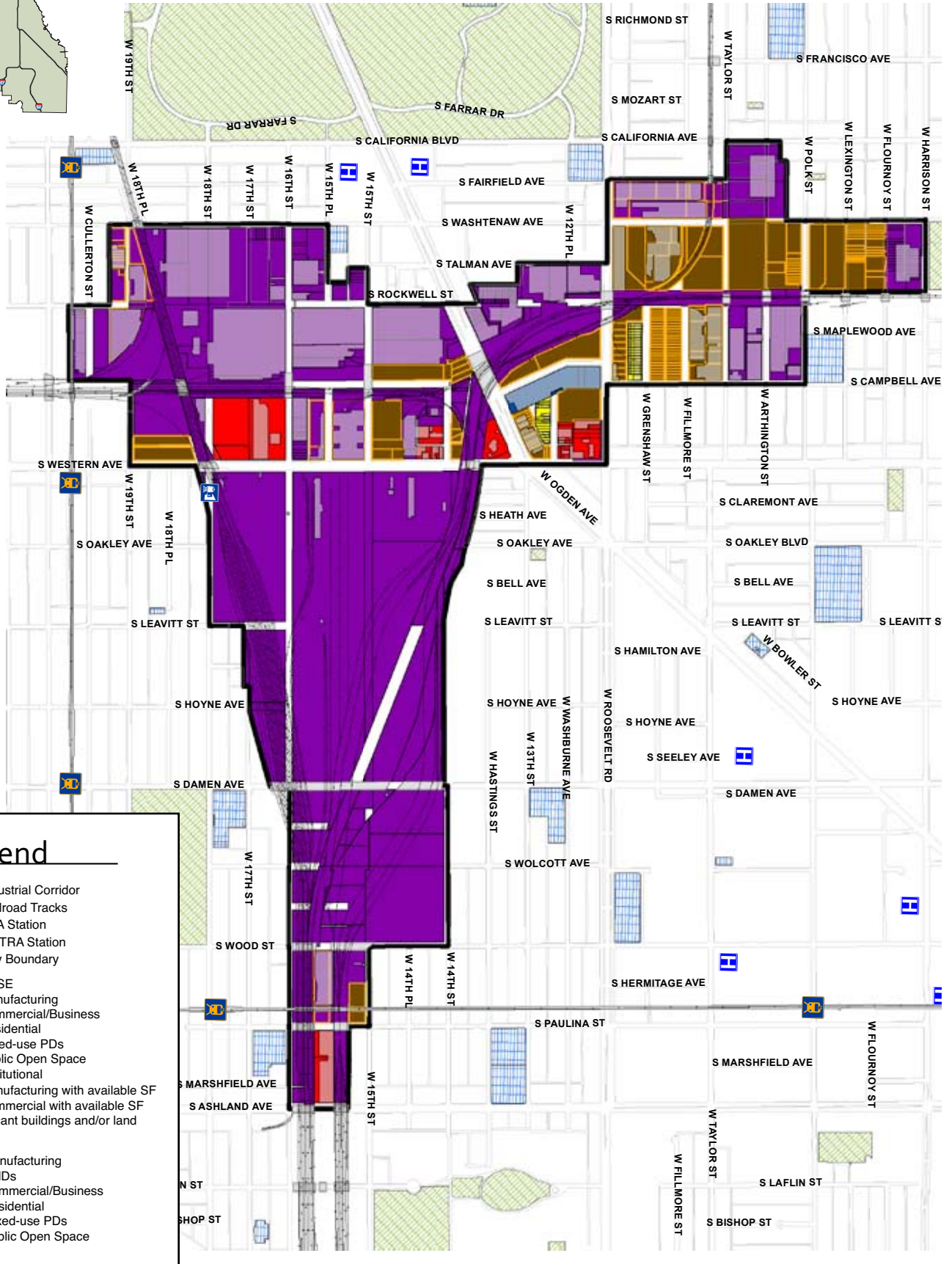
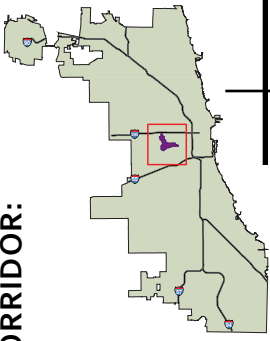


Industrial Corridor – Western/Ogden

Land Use



Legend

- Industrial Corridor
- Railroad Tracks
- CTA Station
- METRA Station
- City Boundary

LAND USE

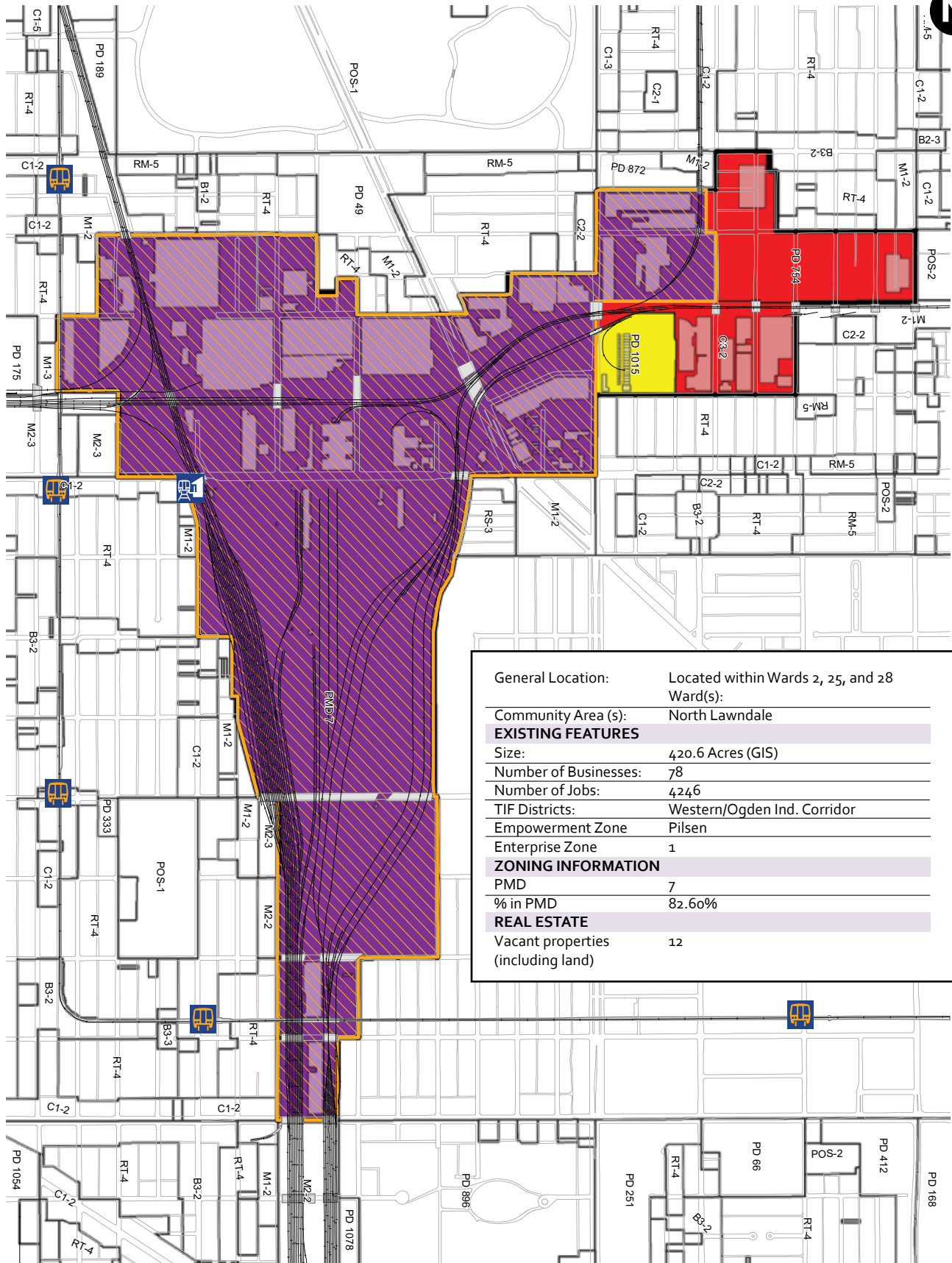
- Manufacturing
- Commercial/Business
- Residential
- Mixed-use PDs
- Public Open Space
- Institutional
- Manufacturing with available SF
- Commercial with available SF
- Vacant buildings and/or land

ZONING

- Manufacturing
- PMDs
- Commercial/Business
- Residential
- Mixed-use PDs
- Public Open Space

Existing Zoning

INDUSTRIAL CORRIDOR:



General Location:	Located within Wards 2, 25, and 28 Ward(s):
Community Area (s):	North Lawndale
EXISTING FEATURES	
Size:	420.6 Acres (GIS)
Number of Businesses:	78
Number of Jobs:	4246
TIF Districts:	Western/Ogden Ind. Corridor
Empowerment Zone	Pilsen
Enterprise Zone	1
ZONING INFORMATION	
PMD	7
% in PMD	82.60%
REAL ESTATE	
Vacant properties (including land)	12

