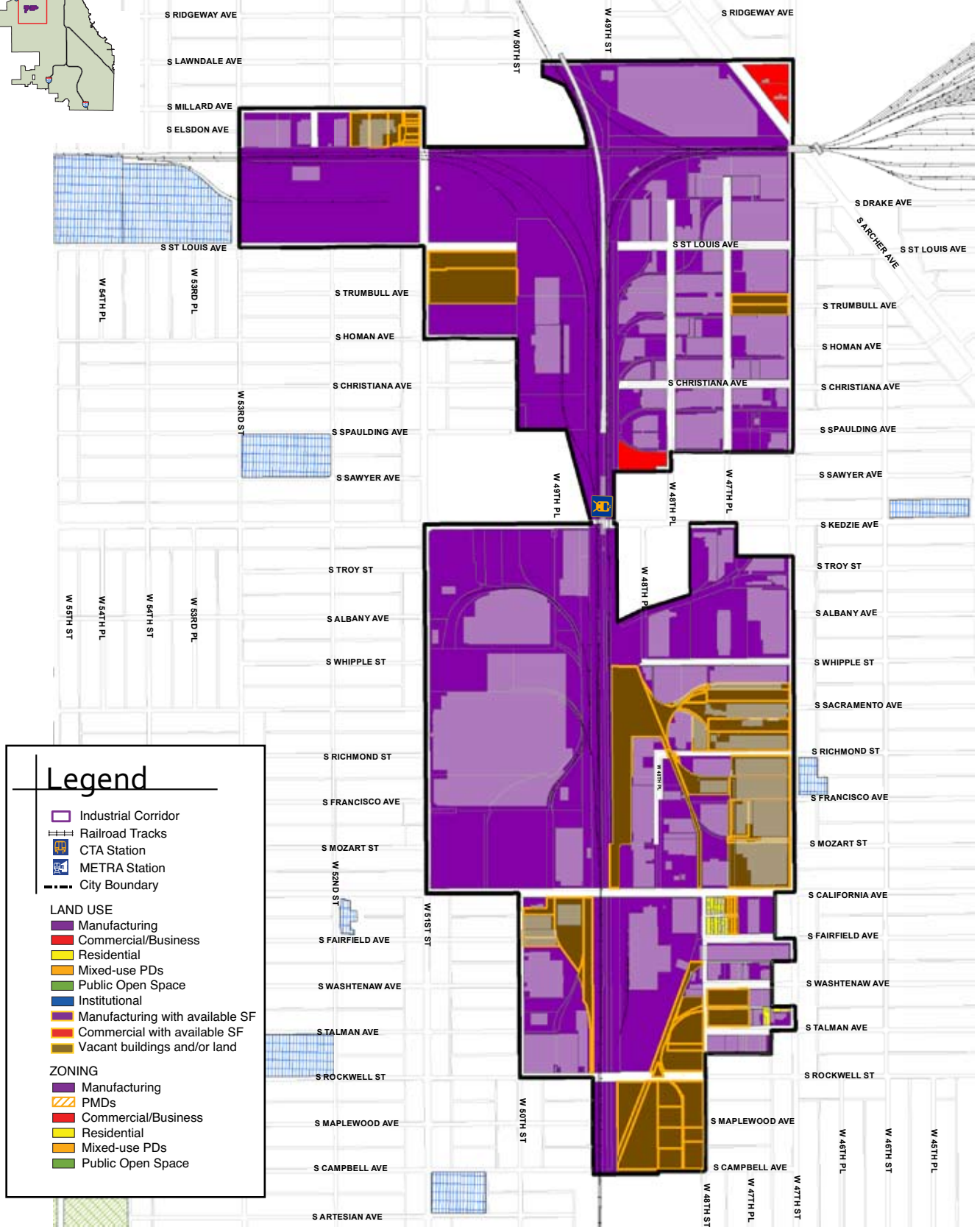
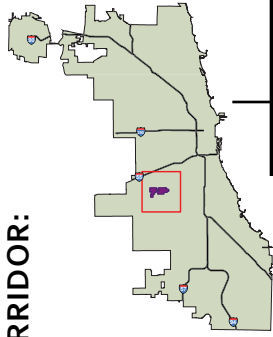
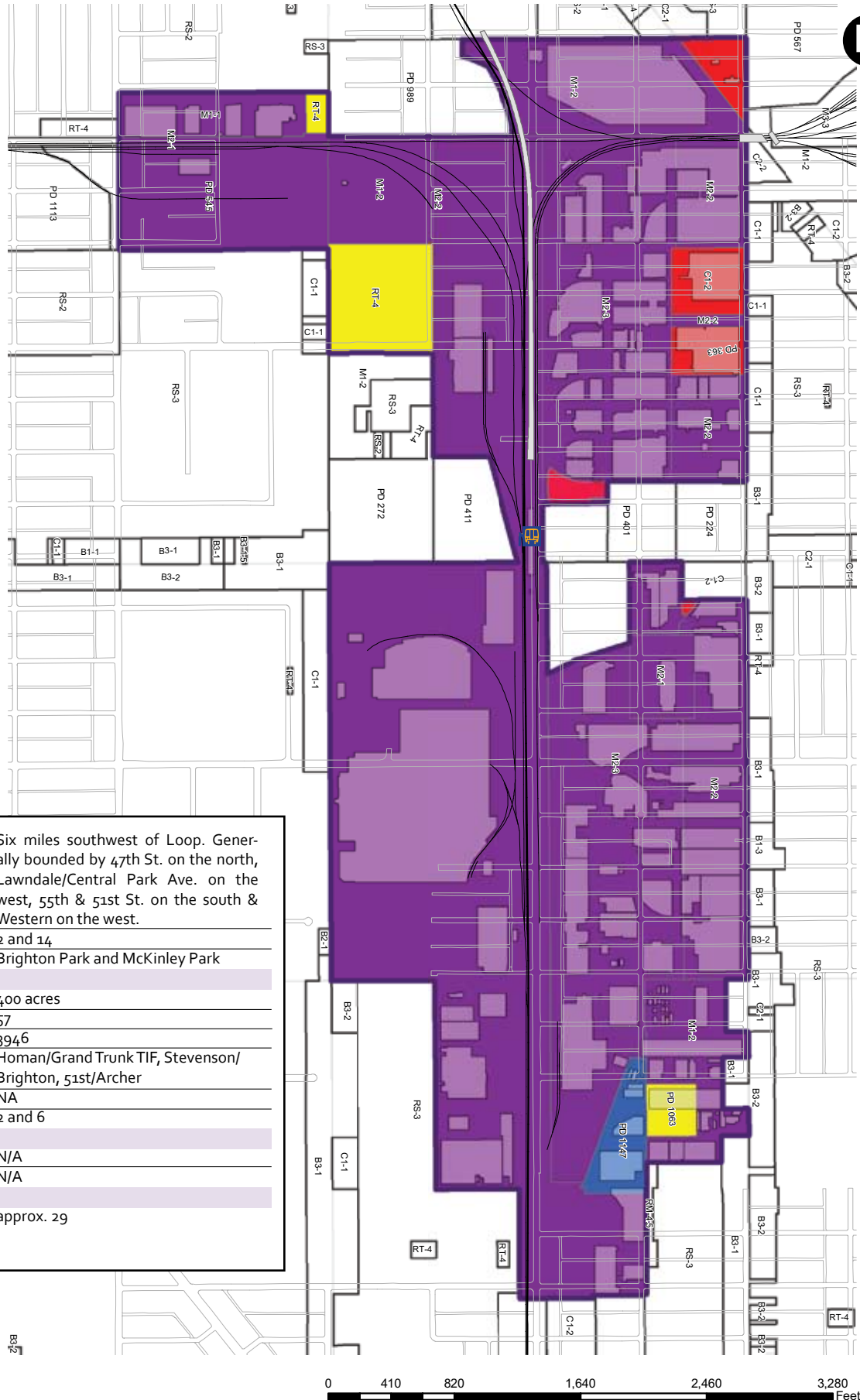


Industrial Corridor – Brighton Park

Land Use



Existing Zoning



General Location:	Six miles southwest of Loop. Generally bounded by 47th St. on the north, Lawndale/Central Park Ave. on the west, 55th & 51st St. on the south & Western on the west.
Ward(s):	2 and 14
Community Area (s):	Brighton Park and McKinley Park
EXISTING FEATURES	
Size:	400 acres
Number of Businesses:	57
Number of Jobs:	3946
TIF Districts:	Homan/Grand Trunk TIF, Stevenson/Brighton, 51st/Archer
Empowerment Zone	NA
Enterprise Zone	2 and 6
ZONING INFORMATION	
PMD	N/A
% in PMD	N/A
REAL ESTATE	
Vacant properties (including land)	approx. 29