ACCESSIBLE PEDESTRIAN SIGNALS (APS) PILOT PROJECT

PROPOSED APS LOCATIONS

JULY 18,2019

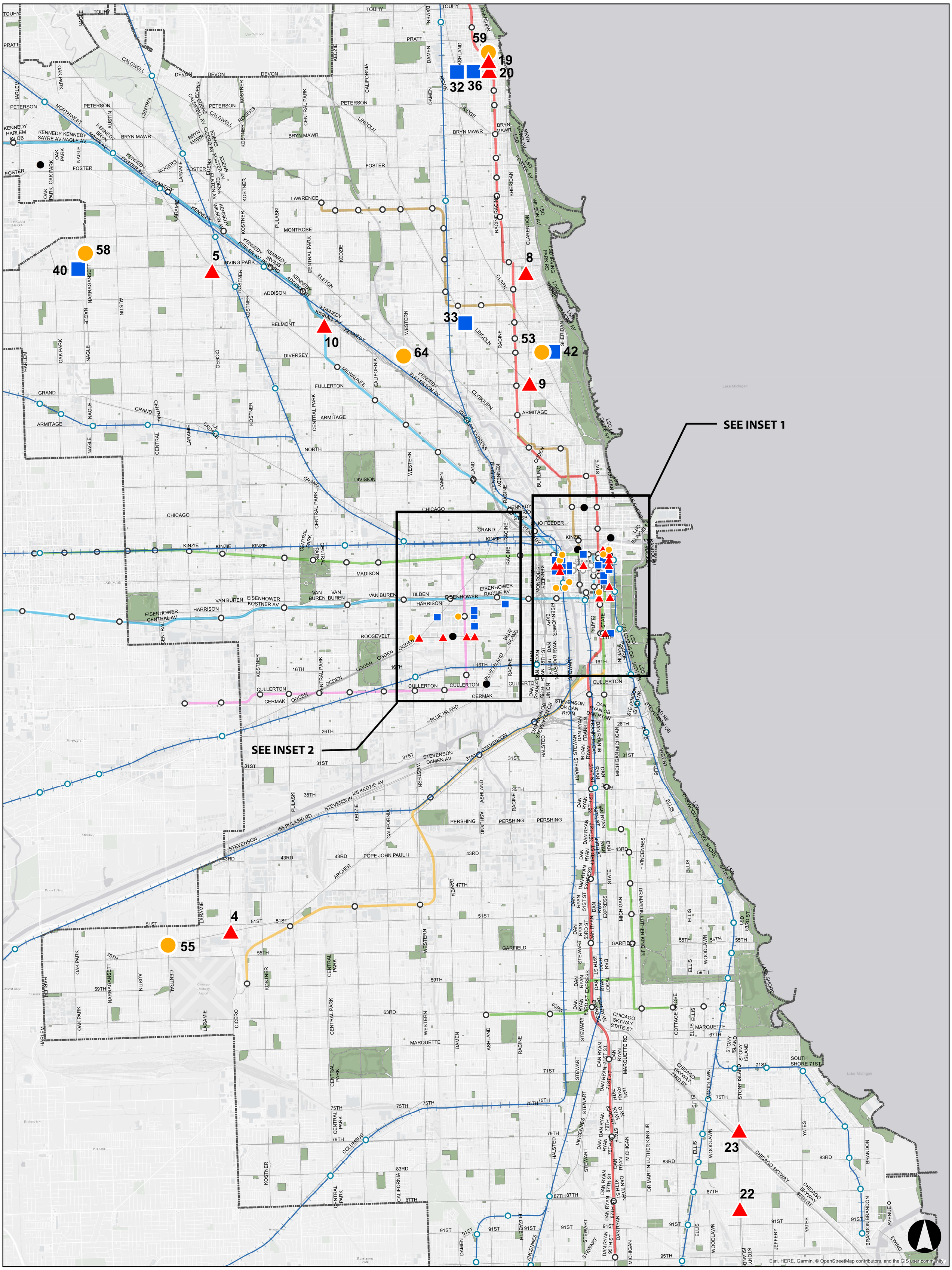

Legend

- APS Locations to be installed
- APS Locations likely to be installed
- APS Locations funding dependent
- Facility for the Visually Impaired
- CTA Loop Link Bus Stops
- CTA Rail Station
- Metra Stations
- Commuter Rail Line
- Parks
- City Boundary

Miles: 0.75 1.5 3 4.5

CITY OF CHICAGO — INCORPORATED 4th MARCH 1837

CDOT CHICAGO DEPARTMENT OF TRANSPORTATION

MOPD Mayor's Office for People with Disabilities

ACCESSIBLE PEDESTRIAN SIGNALS (APS) PILOT PROJECT

PROPOSED APS LOCATIONS INSET 1

JULY 18,2019

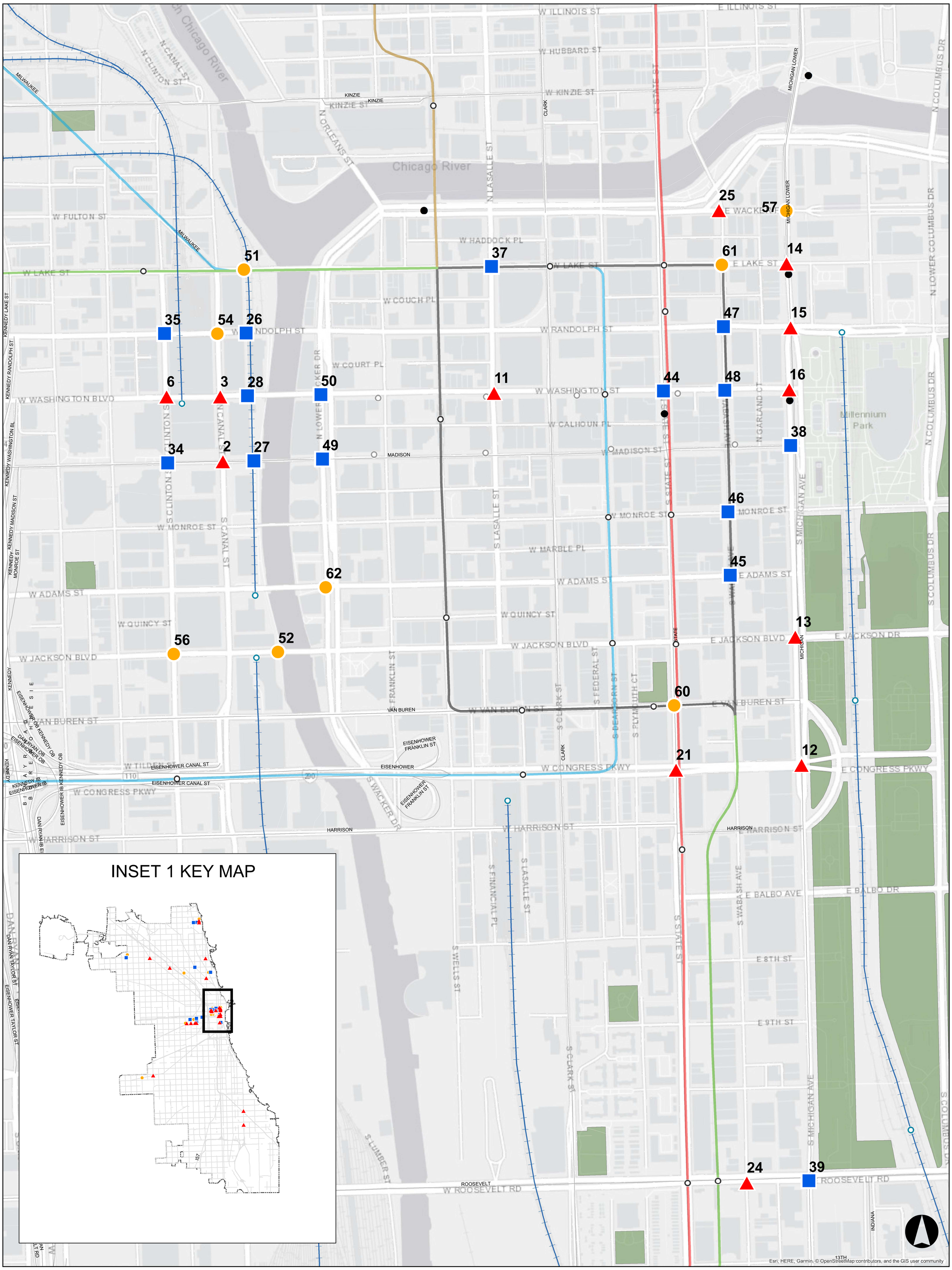

Legend

- APS Locations to be installed
- APS Locations likely to be installed
- APS Locations funding dependent
- Facility for the Visually Impaired
- CTA Loop Link Bus Stops
- CTA Rail Station
- Metra Stations
- Commuter Rail Line
- Parks
- City Boundary

Miles: 0, 0.05, 0.1, 0.2, 0.3

CDOT CHICAGO DEPARTMENT OF TRANSPORTATION

MOPD Mayor's Office for People with Disabilities

ACCESSIBLE PEDESTRIAN SIGNALS (APS) PILOT PROJECT

PROPOSED APS LOCATIONS INSET 2

JULY 18,2019

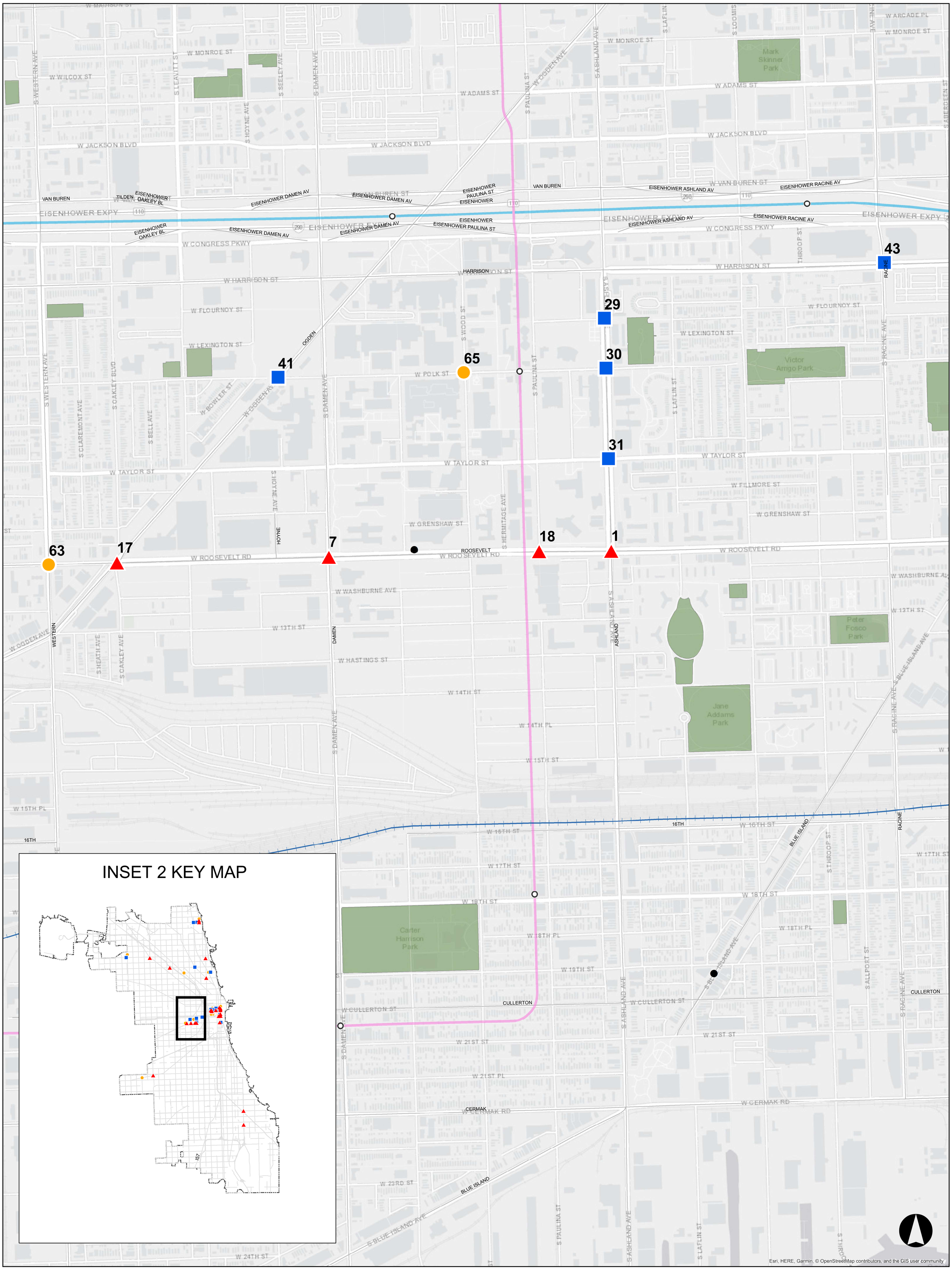

Legend

- APS Locations to be installed
- APS Locations likely to be installed
- APS Locations funding dependent
- Facility for the Visually Impaired
- CTA Loop Link Bus Stops
- CTA Rail Station
- Metra Stations
- Commuter Rail Line
- Parks
- City Boundary

Miles: 0 0.075 0.15 0.3 0.45

CDOT CHICAGO DEPARTMENT OF TRANSPORTATION

MOPD Mayor's Office for People with Disabilities

ACCESSIBLE PEDESTRIAN SIGNALS (APS) PILOT PROJECT

PROPOSED APS LOCATIONS

JULY 18,2019

APS Locations to be Installed

1. Ashland and Roosevelt
2. Canal and Madison
3. Canal and Washington
4. Cicero and Archer
5. Cicero, Milwaukee and Irving Park
6. Clinton and Washington
7. Damen and Roosevelt
8. Halsted, Broadway and Grace
9. Halsted, Lincoln and Fullerton
10. Kimball and Belmont
11. LaSalle and Washington
12. Michigan and Congress
13. Michigan and Jackson
14. Michigan and Lake
15. Michigan and Randolph
16. Michigan and Washington
17. Oakley, Ogden and Roosevelt
18. Paulina and Roosevelt
19. Sheridan and Arthur
20. Sheridan, Broadway and Devon
21. State and Congress
22. Stony Island and 89th
23. Stony Island, South Chicago and 79th
24. Wabash and Roosevelt
25. Wabash and Wacker Place

APS Locations Likely to be Installed

26. 420 W Randolph (at Riverside Plaza)
27. 420 W Madison (at Riverside Plaza)
28. 432 W Washington (at Riverside Plaza)
29. Ashland and Flourney
30. Ashland and Polk
31. Ashland and Taylor
32. Ashland, Clark and Devon
33. Ashland, Lincoln and Belmont
34. Clinton and Madison
35. Clinton and Randolph
36. Glenwood and Devon
37. LaSalle and Lake
38. Michigan and Madison
39. Michigan and Roosevelt
40. Natchez and Irving Park
41. Ogden and Polk
42. Pine Grove and Diversey
43. Racine and Harrison
44. State and Washington
45. Wabash and Adams
46. Wabash and Monroe
47. Wabash and Randolph
48. Wabash and Washington
49. Wacker and Madison
50. Wacker and Washington

APS Locations Funding Dependent

51. 410 W Lake (at Riverside Plaza)
52. 432 W Jackson (at Riverside Plaza)
53. Broadway, Clark and Diversey
54. Canal and Randolph
55. Central and Archer
56. Clinton and Jackson
57. Michigan, Wacker Place and South Water
58. Narragansett and Berteau
59. Sheridan and Albion
60. State and Van Buren
61. Wabash and Lake
62. Wacker and Adams
63. Western and Roosevelt
64. Western, Elston and Diversey
65. Wood and Polk

CITY OF CHICAGO INCORPORATED 4th MARCH 1837

CDOT CHICAGO DEPARTMENT OF TRANSPORTATION

MOPD Mayor's Office for People with Disabilities