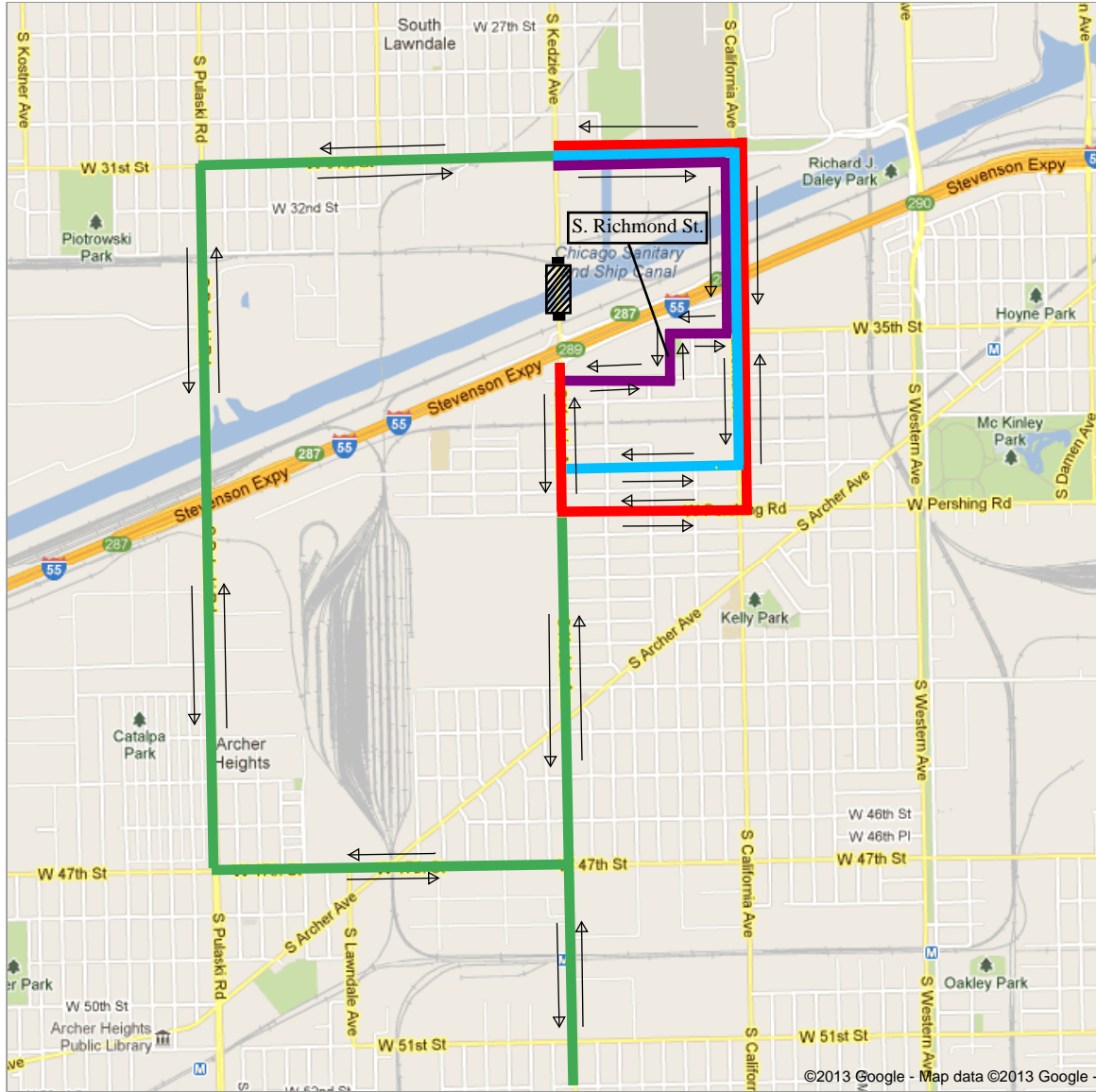









# SOUTH KEDZIE AVENUE OVER THE SANITARY AND SHIP CANAL REHABILITATION TRAFFIC DETOUR



**LEGEND:**

- |   |             |   |                            |
|---|-------------|---|----------------------------|
|  | TRUCK ROUTE |  | DIRECTION OF TRAFFIC       |
|  | BUS ROUTE   |  | ROADWAY CLOSURE            |
|  | CAR ROUTE   |  | BRIDGE RECONSTRUCTION AREA |
|  | BIKE ROUTE  |   |                            |