







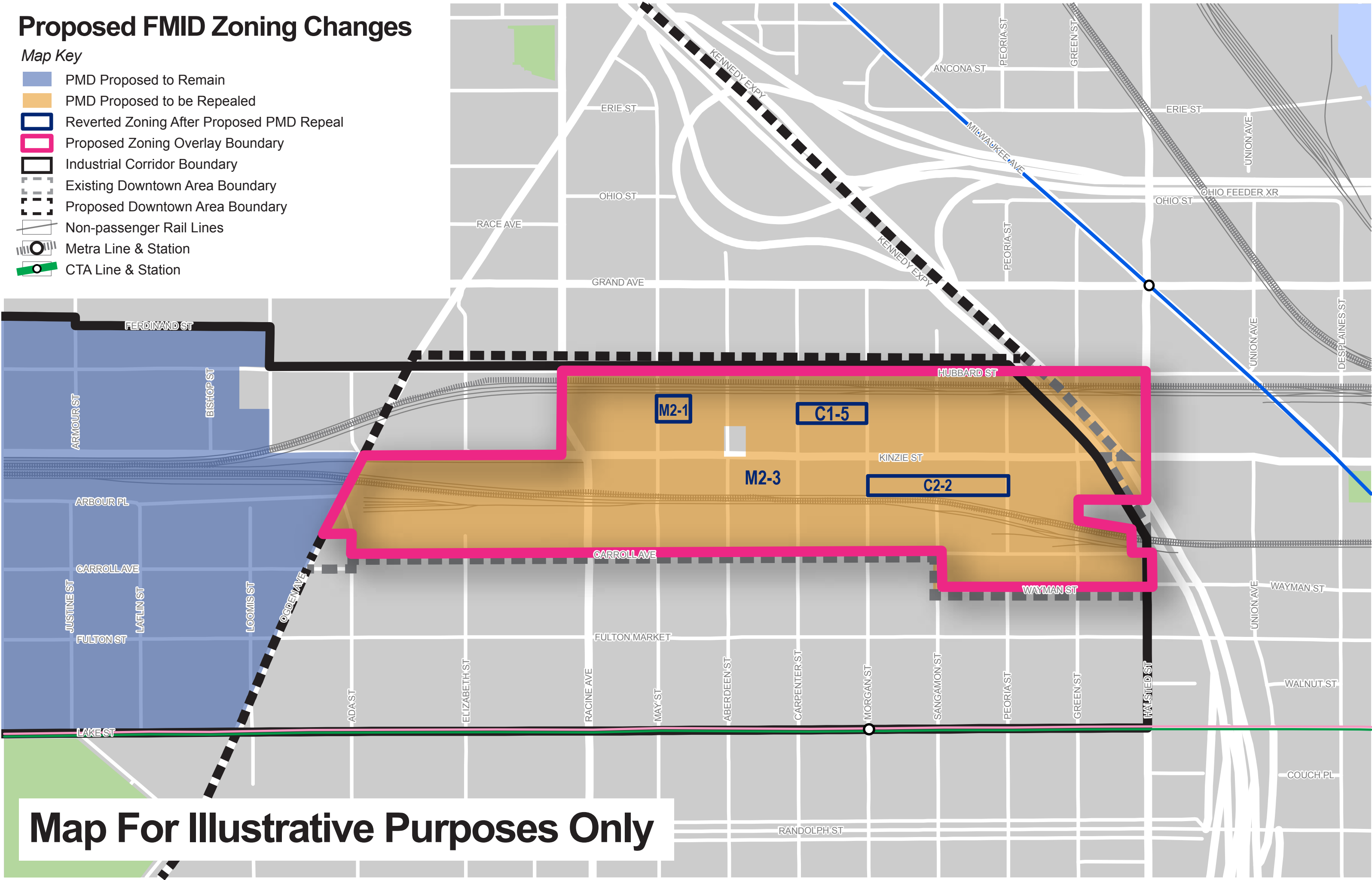


Proposed FMID Zoning Changes

Map Key

-  PMD Proposed to Remain
-  PMD Proposed to be Repealed
-  Reverted Zoning After Proposed PMD Repeal
-  Proposed Zoning Overlay Boundary
-  Industrial Corridor Boundary
-  Existing Downtown Area Boundary
-  Proposed Downtown Area Boundary
-  Non-passenger Rail Lines
-  Metra Line & Station
-  CTA Line & Station



Map For Illustrative Purposes Only