

# Enhance unique natural & built assets

3

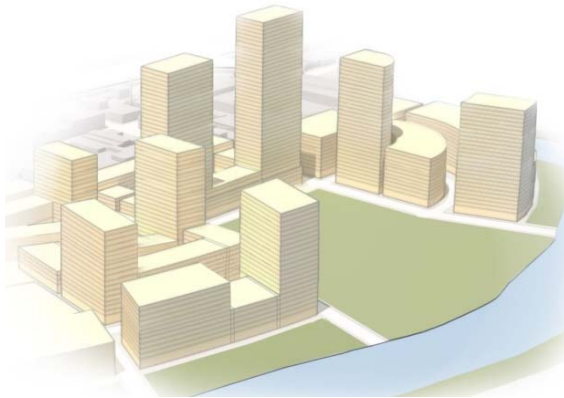


Concept for Publicly-accessible Open Space within Planned Developments Along River Frontage

# Enhance unique natural & built assets

## Short-term

- 2.5 miles of accessible river trail
- 4 bridge underpasses connecting trail segments
- 3 publicly-accessible open spaces



### Riverline

14 acre development site with 3.5 acres open space in riverwalk, park and plazas



SHORT TERM 0-5 YEARS

 RIVER TRAIL

 PUBLICLY ACCESSIBLE OPEN SPACE WITHIN PLANNED DEVELOPMENTS

 PUBLICLY ACCESSIBLE OPEN SPACE WITHIN PLANNED DEVELOPMENTS ON RIVER FRONTAGE



# Enhance unique natural & built assets

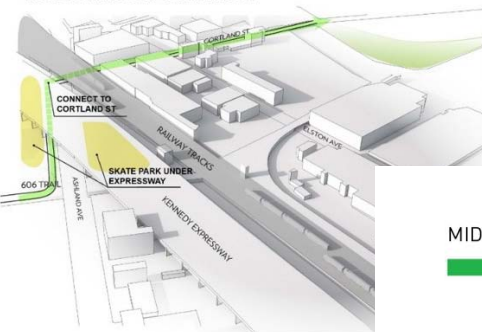
3

## Mid-term

- 2 additional miles of accessible river trail
- 5 additional bridge underpasses connecting trail segments
- 1 additional publicly-accessible open space
- North Branch Canal and Turning Basin Wetland Parks and boardwalks
- 606 connection



**THE 606 EXTENSION – POTENTIAL OPTION 4**  
ACCESS THROUGH CORTLAND ST



MID TERM 5-10 YEARS

 RIVER TRAIL

 WETLAND AND INSTREAM IMPROVEMENT

 PUBLICLY ACCESSIBLE OPEN SPACE WITHIN PLANNED DEVELOPMENTS

 PUBLICLY ACCESSIBLE OPEN SPACE WITHIN PLANNED DEVELOPMENTS ON RIVER FRONTAGE

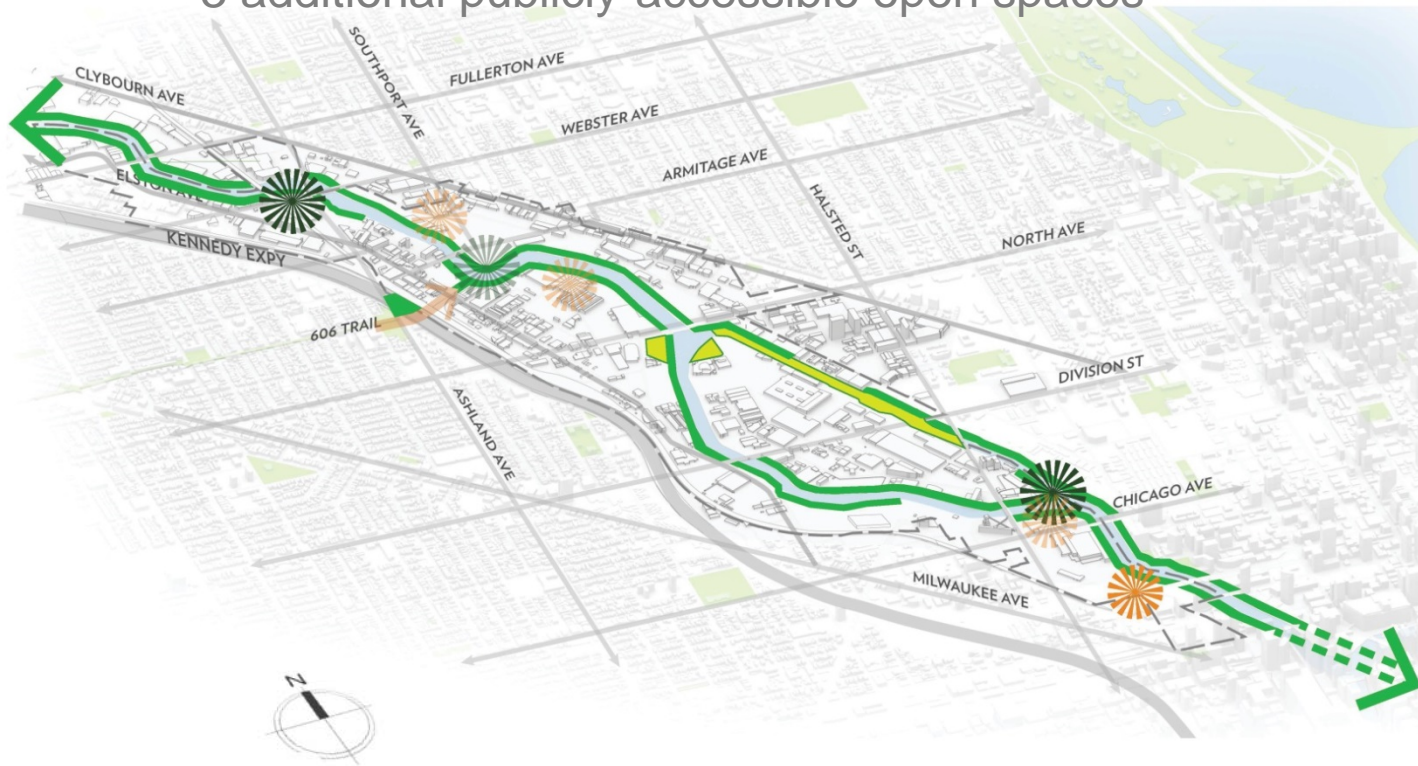
 606 CONNECTION TO NORTH BRANCH LOOP TRAIL WITH ACTIVE PARK

# Enhance unique natural & built assets

3

## Long-term

- 2.5 additional miles of accessible river trail
- 3 additional publicly-accessible open spaces



LONG TERM 10-20 YEARS

RIVER TRAIL

WETLAND AND INSTREAM  
IMPROVEMENT



PUBLICLY ACCESSIBLE OPEN SPACE  
WITHIN PLANNED DEVELOPMENTS



PUBLICLY ACCESSIBLE OPEN SPACE  
WITHIN PLANNED DEVELOPMENTS  
ON RIVER FRONTAGE



606 CONNECTION TO NORTH BRANCH LOOP  
TRAIL WITH ACTIVE PARK

