





**Proposed Downtown Area
North Branch Area**

Map Key

-  Proposed Downtown Zoning North Branch Area
-  Downtown Expansion Boundary
-  Boundary of Existing Downtown Zoning

-  Metra Line & Station
-  CTA Line & Station

Draft FAR Range Guidelines

 5.0 Base FAR, 8.1 Maximum FAR