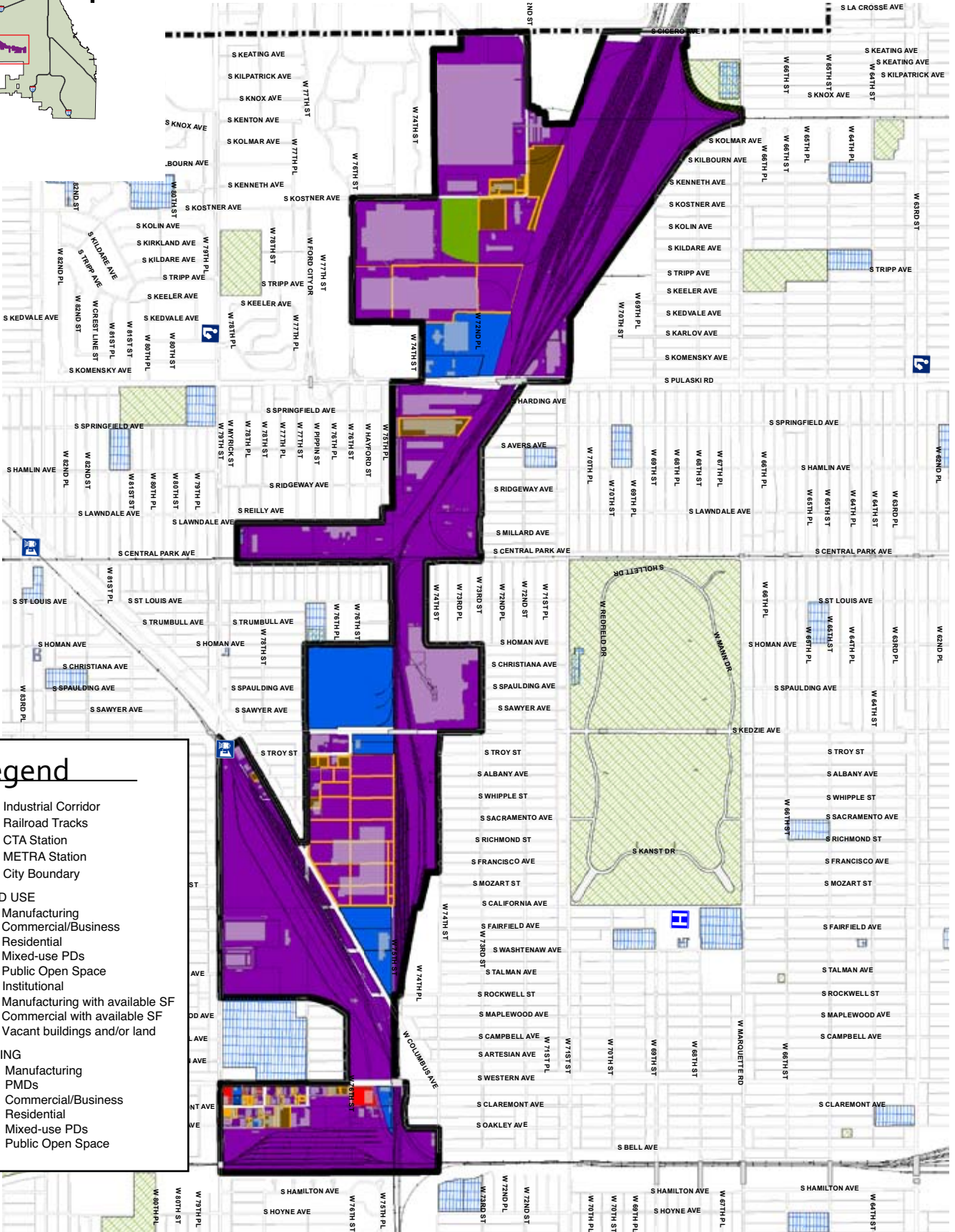
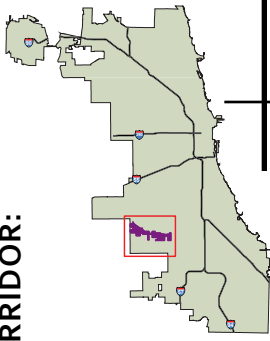


Industrial Corridor – Greater Southwest

Land Use



Legend

- Industrial Corridor
- Railroad Tracks
- CTA Station
- METRA Station
- City Boundary

LAND USE

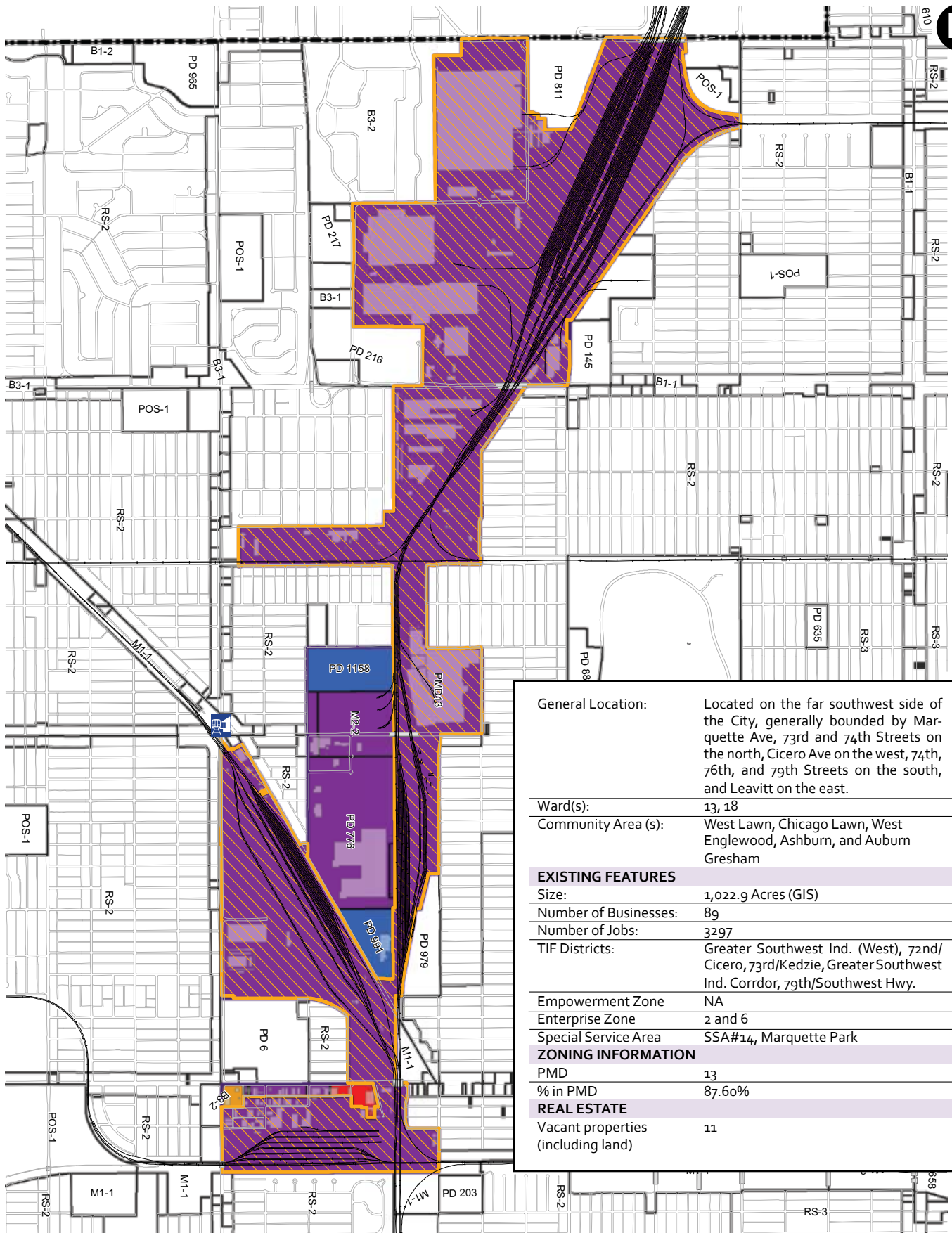
- Manufacturing
- Commercial/Business
- Residential
- Mixed-use PDs
- Public Open Space
- Institutional
- Manufacturing with available SF
- Commercial with available SF
- Vacant buildings and/or land

ZONING

- Manufacturing
- PMDs
- Commercial/Business
- Residential
- Mixed-use PDs
- Public Open Space

Existing Zoning

INDUSTRIAL CORRIDOR:



General Location:	Located on the far southwest side of the City, generally bounded by Marquette Ave, 73rd and 74th Streets on the north, Cicero Ave on the west, 74th, 76th, and 79th Streets on the south, and Leavitt on the east.
Ward(s):	13, 18
Community Area (s):	West Lawn, Chicago Lawn, West Englewood, Ashburn, and Auburn Gresham
EXISTING FEATURES	
Size:	1,022.9 Acres (GIS)
Number of Businesses:	89
Number of Jobs:	3297
TIF Districts:	Greater Southwest Ind. (West), 72nd/Cicero, 73rd/Kedzie, Greater Southwest Ind. Corridor, 79th/Southwest Hwy.
Empowerment Zone	NA
Enterprise Zone	2 and 6
Special Service Area	SSA#14, Marquette Park
ZONING INFORMATION	
PMD	13
% in PMD	87.60%
REAL ESTATE	
Vacant properties (including land)	11

